

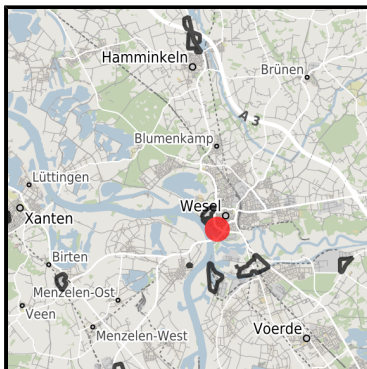
# EXPOSÉ

## Stadthafen Wesel

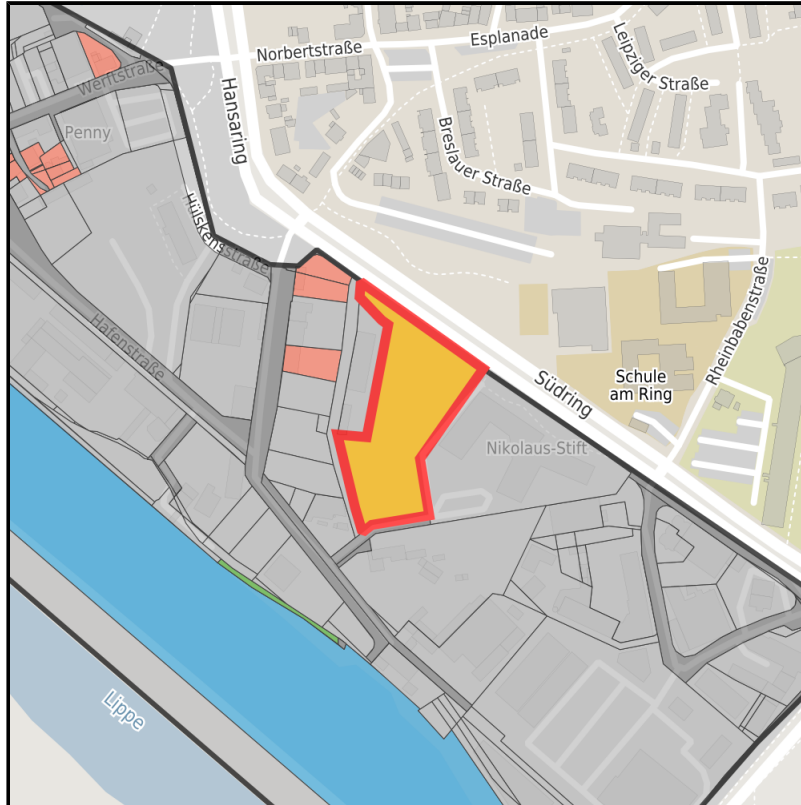
Ort: Wesel



Regional overview



Municipal overview



Detail view

## Parcel

|               |   |
|---------------|---|
| Area size     | 9,422 m <sup>2</sup>                          |
| Availability  | Available area within medium term (2-5 years) |
| Divisible     | No  |
| 24h operation | No  |



Bildnachweis: Geoportal Ruhr

## EXPOSÉ

### Stadthafen Wesel

Ort: Wesel

### Details on commercial zone

Main companies Friedrich Dümmer GmbH & Co.KG, Hülskens GmbH & Co.KG  
Industrial tax multiplier 448.00 %  
Area type GE


### Links

<https://niederrhein.blis-online.eu>



Hansestadt Wesel  
am Rhein

Logo



Bildnachweis: Kreis Wesel

### Transport infrastructure

|         |                      |        |
|---------|----------------------|--------|
| Freeway | A 3                  | 8.2 km |
| Airport | Düsseldorf Flughafen | 59 km  |

## EXPOSÉ

**Stadthafen Wesel**

**Ort: Wesel**

### **Contact person**

Wendelin Knuf

Stadt Wesel

Stabsstelle Wirtschaftsförderung

Klever-Tor-Platz 1

46483 Wesel

Germany

+49 281 203 2293

+49 281 203 49120

[wendelin.knuf@wesel.de](mailto:wendelin.knuf@wesel.de)

<http://www.wesel.de>