

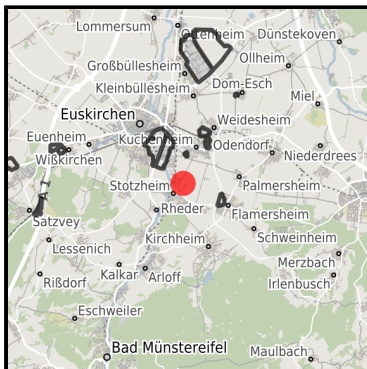
EXPOSÉ

Gewerbegebiet Stotzheim

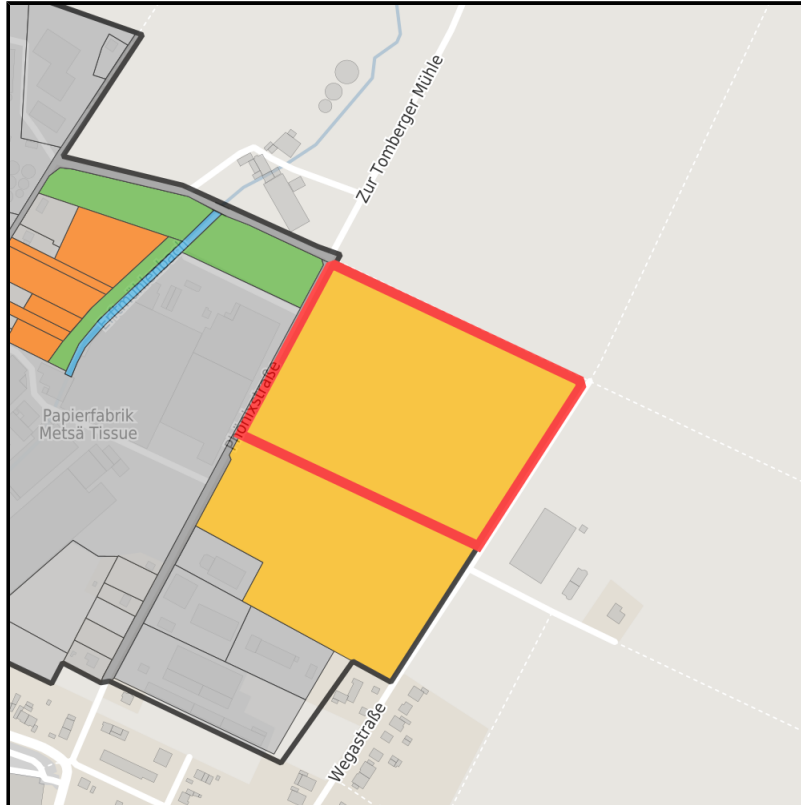
Ort: Euskirchen



Regional overview



Municipal overview



Detail view

Parcel

Area size	43,230 m ²
Availability	Available area within medium term (2-5 years)
Area designation	Commercial zone
Divisible	No
24h operation	No

EXPOSÉ

Gewerbegebiet Stotzheim

Ort: Euskirchen

Details on commercial zone

Industrial tax multiplier

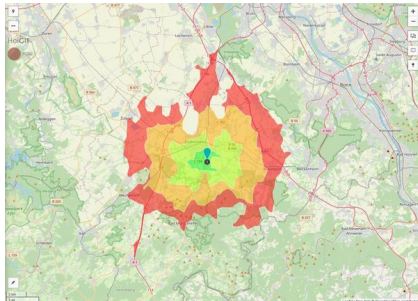
475.00 %

Area type

GE

Links

<https://www.gistra.de>



Erreichbarkeit in 20 Minuten: 126.000
Einwohner

Transport infrastructure

Freeway	A1	9.3 km
Freeway	A61	12.9 km
Airport	Köln-Bonn	50.9 km
Airport	Düsseldorf	103 km
Port	Am Godorfer Köln	37.1 km
Port	Niehl Köln	52.7 km

Information about Euskirchen

The town of Euskirchen is a thriving market town located 15 miles south of Cologne with more than 58,000 inhabitants.

The `Old Town` is the main shopping area. It is centred around Market Square which is bordered by traditional buildings, cafés and restaurants. In addition to its pleasant town centre, Euskirchen is surrounded by beautiful countryside, notably the forest around the Steinbach lake. There are also many important historic houses such as Kleeburg Castle, Veynau Castle or St Martin´s Church all within a short drive from the town centre.



Alter Markt, Euskirchen



Neustraße, Euskirchen



Steinbachtalsperre, Euskirchen

EXPOSÉ

Gewerbegebiet Stotzheim

Ort: Euskirchen

Contact person

Elmar Müller M.A.

Kreisstadt Euskirchen

Wirtschaftsförderung, Stadtmarketing

Kölner Straße 75

53879 Euskirchen

Germany

+49 (0)2251 / 14 441

+49 (0)2251 / 14 58 441

emueller@euskirchen.de

<http://www.euskirchen.de>

In cooperation with:



Aachener Gesellschaft für Technologietransfer und Innovation AGIT mbH

Frank Leisten

+49(0)241 475773-50

f.leisten@agit.de

<http://www.agit.de>